

# Medworth Energy from Waste Combined Heat and Power Facility

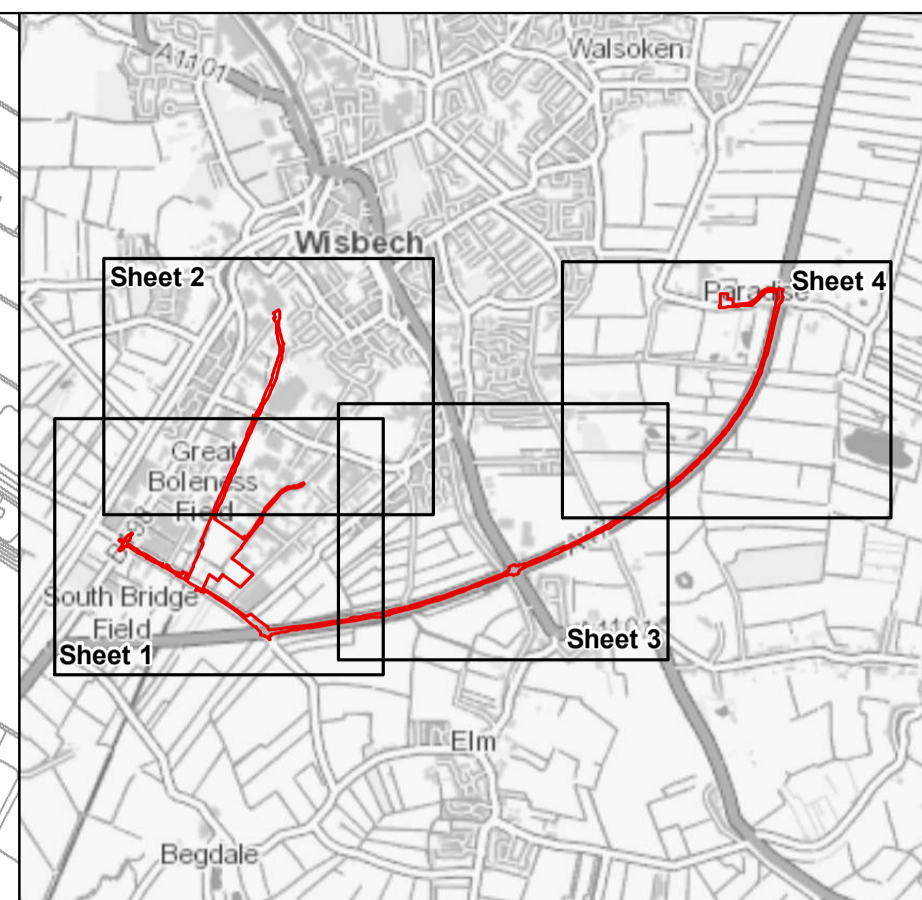
PINS ref. EN010110  
Document Reference: Vol 2.5  
Revision 2.0  
August 2023



## Features of Nature Conservation Plan

Regulation reference: The Infrastructure  
Planning (Applications: Prescribed Forms  
and Procedure) Regulations 2009  
Regulation 5(2)(l)

**We inspire  
with energy.**




**Key**  
 Order limits

**Notes**  
 The location of statutory and non-statutory designated sites for nature conservation which lie beyond the area covered by this sheet are identified on Figure 11.2 to Chapter 11 Biodiversity (Volume 6.3).

Page Size: A1 Scale: 1:8,000  
 Coordinate System: **British National Grid**  
 Projection: **Transverse Mercator**  
 Centroid Easting: **546,790**  
 Centroid Northing: **308,378**

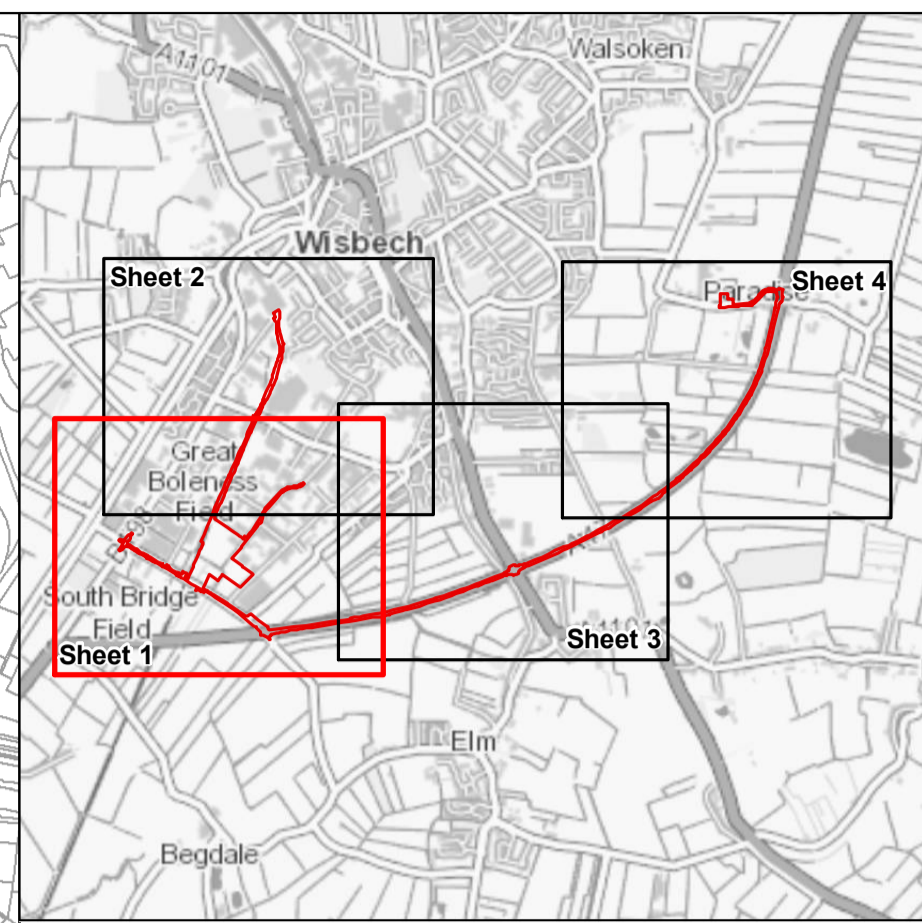


**COPYRIGHT INFO.**  
 © Crown Copyright. All rights reserved. Licence number AL100001776.  
 Contains OS data © Crown Copyright and database right 2020



**MEDWORTH CHP LIMITED**  
**MEDWORTH ENERGY FROM WASTE COMBINED HEAT AND POWER FACILITY**  
**FEATURES OF NATURE CONSERVATION**  
**APFP REGULATIONS: 5(2)(I)**  
**KEY PLAN**

ISSUE	DATE	COMMENTS	AUT'R	CHK'D	APP'D
B	JULY 2023	DCO SUBMISSION	S.G.	D.K.	T.M.



- Key**
- Order limits
  - Waterbody in a River Basin Management Plan
- Designated sites**
- County Wildlife Site
- Priority Habitats**
- Coastal and floodplain grazing marsh
  - Deciduous woodland
  - No main habitat but additional habitats present
  - Traditional orchard

**Notes**

The location of statutory and non-statutory designated sites for nature conservation which lie beyond the area covered by this sheet are identified on Figure 11.2 to Chapter 11 Biodiversity (Volume 6.3).

Page Size: A1 Scale: 1:2,500  
 Coordinate System: **British National Grid**  
 Projection: **Transverse Mercator**  
 Centroid Easting: **545,561**  
 Centroid Northing: **307,939**

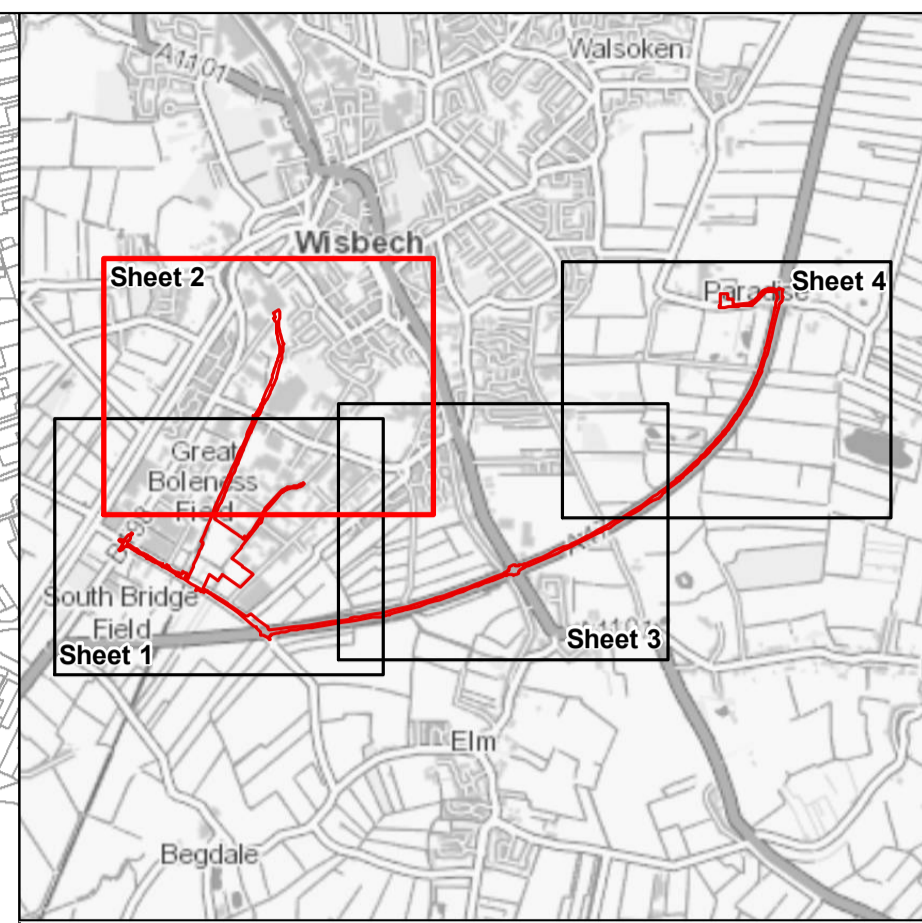
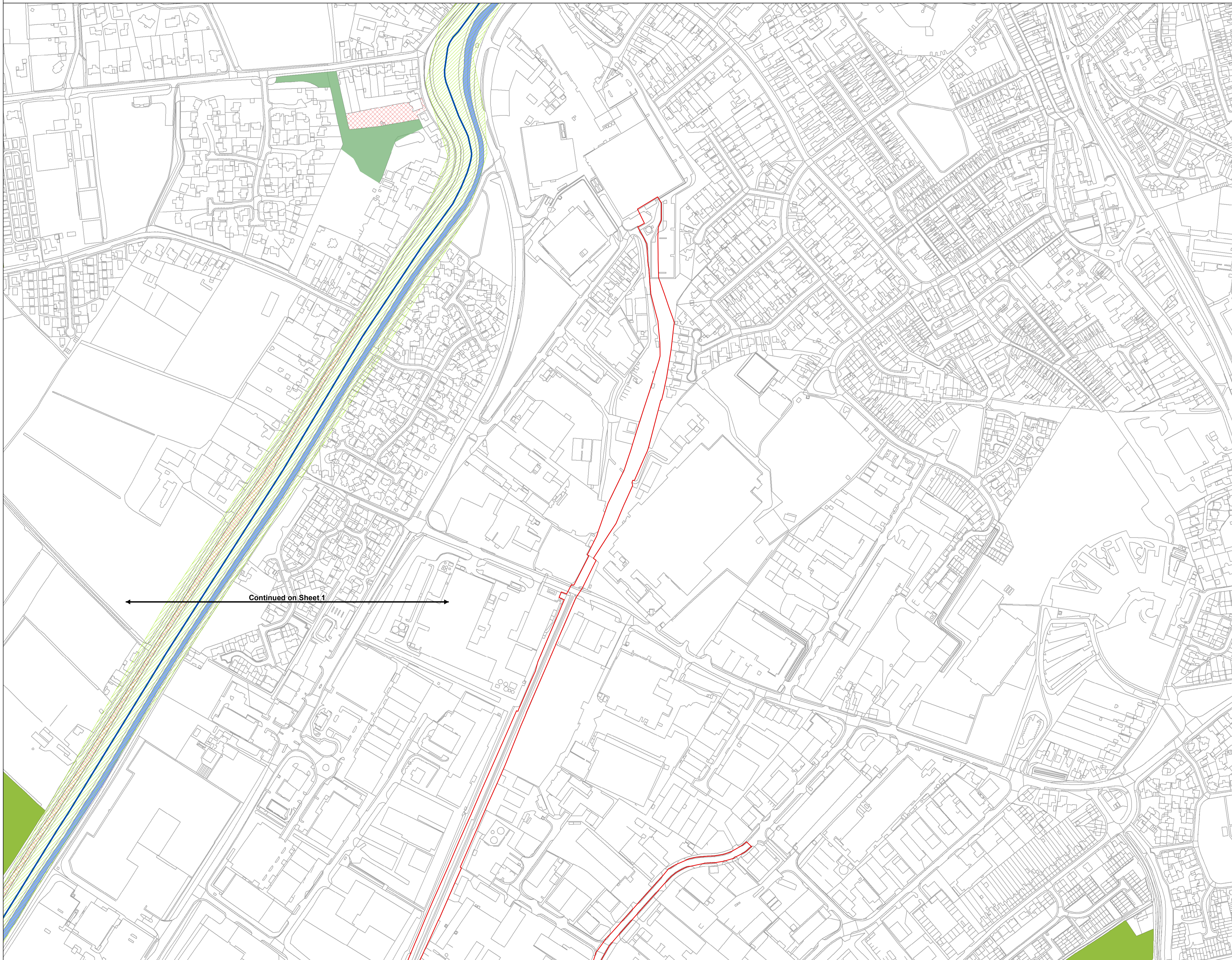


**COPYRIGHT INFO.**  
 © Crown Copyright. All rights reserved. Licence number AL100001776.  
 Contains OS data © Crown Copyright and database right 2020



**MEDWORTH CHP LIMITED**  
**MEDWORTH ENERGY FROM WASTE COMBINED HEAT AND POWER FACILITY**  
**FEATURES OF NATURE CONSERVATION**  
**APFP REGULATIONS: 5(2)(I)**  
**SHEET 1 OF 4**

ISSUE	DATE	COMMENTS	AUT'R	CHK'D	APP'D
B	JULY 2023	DCO SUBMISSION	S.G.	D.K.	T.M.



**Key**

- Order limits
- Waterbody in a River Basin Management Plan

**Designated sites**

- County Wildlife Site

**Priority Habitats**

- Coastal and floodplain grazing marsh
- Deciduous woodland
- No main habitat but additional habitats present
- Traditional orchard

**Notes**

The location of statutory and non-statutory designated sites for nature conservation which lie beyond the area covered by this sheet are identified on Figure 11.2 to Chapter 11 Biodiversity (Volume 6.3).

Page Size: A1 Scale: 1:2,500  
 Coordinate System: **British National Grid**  
 Projection: **Transverse Mercator**  
 Centroid Easting: **545,826**  
 Centroid Northing: **308,786**

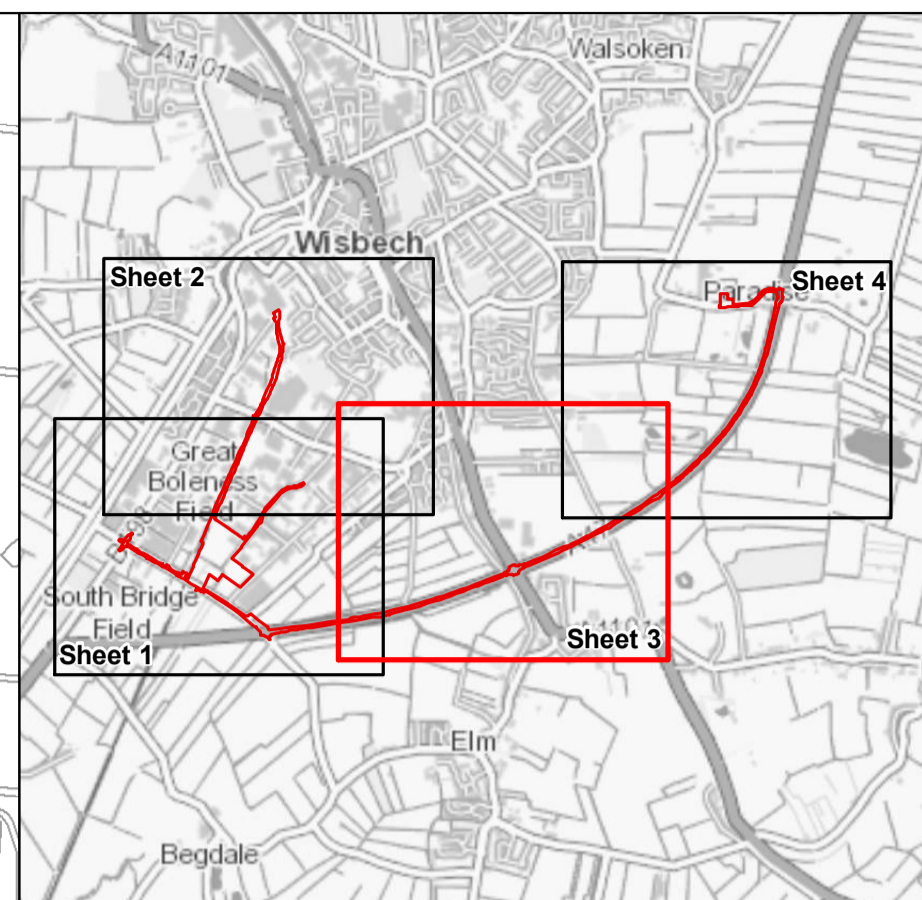


**COPYRIGHT INFO.**  
 © Crown Copyright. All rights reserved. Licence number AL100001776.  
 Contains OS data © Crown Copyright and database right 2020



**MEDWORTH CHP LIMITED**  
**MEDWORTH ENERGY FROM WASTE COMBINED HEAT AND POWER FACILITY**  
**FEATURES OF NATURE CONSERVATION**  
**APFP REGULATIONS: 5(2)(I)**  
**SHEET 2 OF 4**

ISSUE	DATE	COMMENTS	AUT'R	CHK'D	APP'D
B	JULY 2023	DCO SUBMISSION	S.G.	D.K.	T.M.



- Key**
- Order limits
- Priority Habitats**
- Deciduous woodland
  - Traditional orchard

**Notes**

The location of statutory and non-statutory designated sites for nature conservation which lie beyond the area covered by this sheet are identified on Figure 11.2 to Chapter 11 Biodiversity (Volume 6.3).

Page Size: A1 Scale: 1:2,500  
 Coordinate System: **British National Grid**  
 Projection: **Transverse Mercator**  
 Centroid Easting: **547,064**  
 Centroid Northing: **308,019**

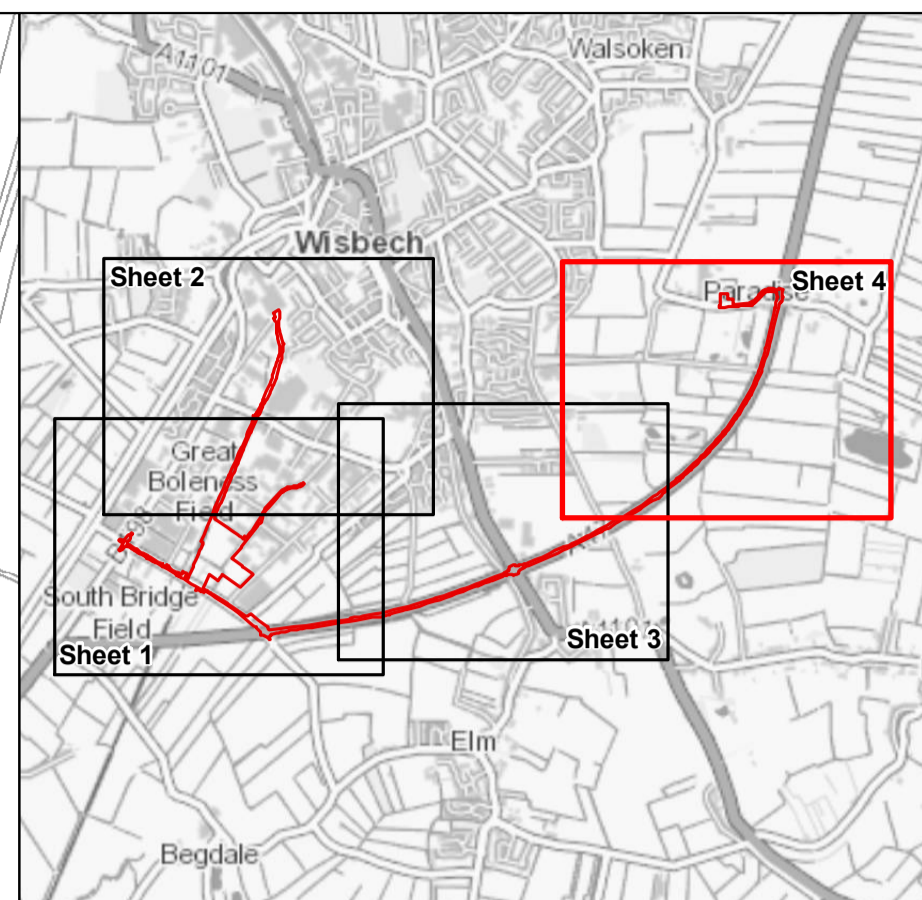


**COPYRIGHT INFO.**  
 © Crown Copyright. All rights reserved. Licence number AL100001776.  
 Contains OS data © Crown Copyright and database right 2020



**MEDWORTH CHP LIMITED**  
**MEDWORTH ENERGY FROM WASTE COMBINED HEAT AND POWER FACILITY**  
**FEATURES OF NATURE CONSERVATION**  
**APFP REGULATIONS: 5(2)(I)**  
**SHEET 3 OF 4**

ISSUE	DATE	COMMENTS	AUT'R	CHK'D	APP'D
B	JULY 2023	DCO SUBMISSION	S.G.	D.K.	T.M.



**Key**

- Order limits

**Priority Habitats**

- Deciduous woodland
- Traditional orchard

**Notes**

The location of statutory and non-statutory designated sites for nature conservation which lie beyond the area covered by this sheet are identified on Figure 11.2 to Chapter 11 Biodiversity (Volume 6.3).

Page Size: A1 Scale: 1:2,500  
 Coordinate System: **British National Grid**  
 Projection: **Transverse Mercator**  
 Centroid Easting: **548,249**  
 Centroid Northing: **308,770**



**COPYRIGHT INFO.**  
 © Crown Copyright. All rights reserved. Licence number AL100001776.  
 Contains OS data © Crown Copyright and database right 2020



**MEDWORTH CHP LIMITED**  
**MEDWORTH ENERGY FROM WASTE COMBINED HEAT AND POWER FACILITY**  
**FEATURES OF NATURE CONSERVATION**  
**APFP REGULATIONS: 5(2)(I)**  
**SHEET 4 OF 4**

Continued on Sheet 3

ISSUE	DATE	COMMENTS	AUT'R	CHK'D	APP'D
B	JULY 2023	DCO SUBMISSION	S.G.	D.K.	T.M.